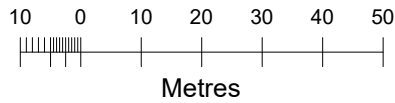
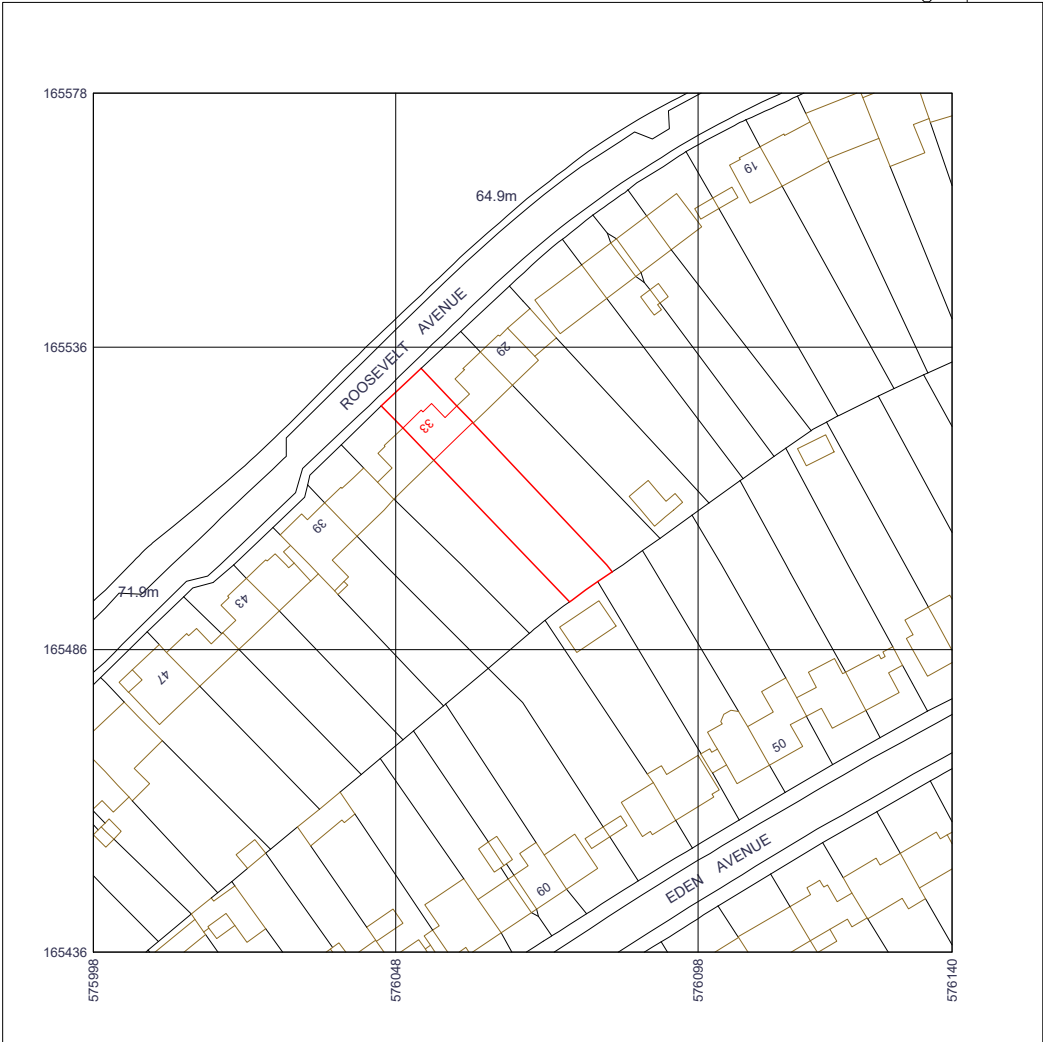


UK
Planning
Maps

01856 898 022
www.UKPlanningMaps.com



Site Location Plan
Scale : 1:1250 @ A3



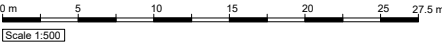
Produced on 30 March 2025 from the Ordnance Survey National Geographic Database and incorporating surveyed revision available at this date.
This map shows the area bounded by 575998 165436,576140 165436,576140 165578,575998 165578,575998 165436
Crown copyright and database rights 2025 OS 100054135. Supplied by copla ltd trading as UKPlanningMaps.com a licensed Ordnance Survey partner (OS 100054135).
Data licence expires 30 March 2026. Unique plan reference: v211/1233549/1655793

G and C Designs



135 Rainham Road,
Gillingham,
Kent.
ME7 5NQ
Tel: 01634 856 936
Mob: 07973 721 761
E-mail: info@gandcdesigns.com

www.gandcdesigns.co.uk



Two storey side extension and single storey front extension.

Mr and Mrs White
33 Roosevelt Avenue
Wayfield
Chatham
KENT
ME5 0HS

Date :	30/03/2025
Scale :	1:1250 @ A3 and 1:500 @ A3
Status:	Planning 1
Dm By.	VC
Revision no.	

Drg No. 33RA007 - Site Location Plan and Block Plans

P1